

627,000

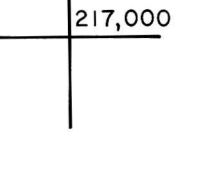
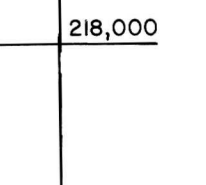
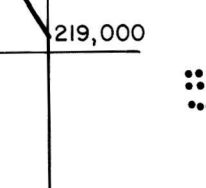

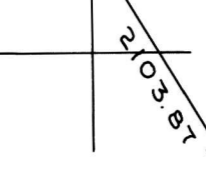
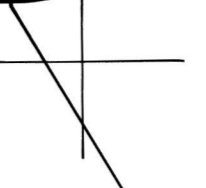
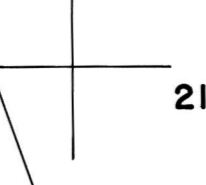
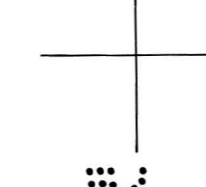

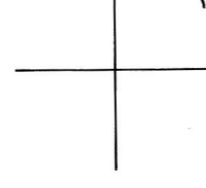
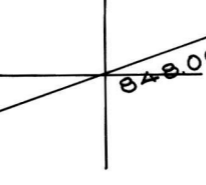
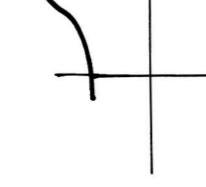
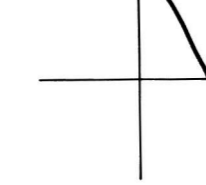
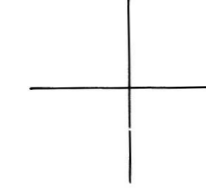
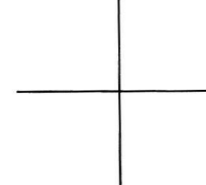
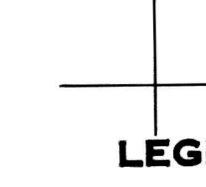
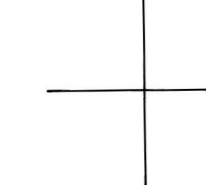
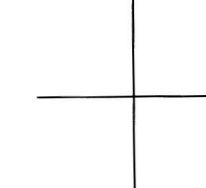
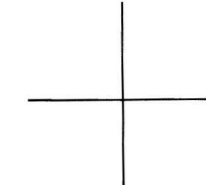
628,000

629,000

630,000

631,000

632,000



Grand Marsh Bay

Roaring Brook

Brook

PENINSULA ROAD

GRAND MARSH BAY ROAD

ROARING BROOK ROAD

GRAND MARSH BAY ROAD

P/O 51-1

P/O 55-1

LEGEND

- PARCEL NUMBERS 1
- ADJACENT MAPS
- MATCH LINE - - - - -

For Assessment Purposes
Not to be used for Conveyances

PROPERTY MAP
TOWN OF GOULDSBORO
HANCOCK COUNTY, MAINE
PREPARED BY

JAMES W. SEWALL COMPANY OLD TOWN, MAINE
SCALE 1 INCH = 200 ± FEET